

















Who's Who of the Golden Age of Exploration Flag Timeline



<u>Explorer Name</u>	<u>Sponsor Country</u>	<u>Year</u>	<u>Achievements</u>
Prince Henry the Navigator (19.1)			
Bartholomew Dias (19.1)			
Vasco de Gama (19.1)			
Zheng He (19.2)			
Christopher Columbus (20.1)			
Pedro Cabral (20.1)			
Amerigo Vespucci (20.1)			
Ferdinand Magellan (20.1)			
Vasco Nuñez de Balboa (20.1)			
Hernando Cortez (20.1)			
Francisco Pizarro (20.1)			
Juan Ponce de Leon (20.1)			
Francisco Vásquez de Coronado (20.1)			
Giovanni de Verrazzano (20.2)			
Jacques Cartier (20.2)			
Samuel de Champlain (20.2)			
Sieur de La Salle (20.2)			
London Company/John Smith (20.2)			
Pilgrims/Puritans (20.2)			
Henry Hudson (20.2)			

When you finish, create a time line on opposite side by coloring in the flags of each nation and writing the name and date of each explorer.

Exploration Map

Read all directions before starting work.

Print all labels neatly.

You will need FIVE different colored pencils to complete your map.

Use page 555 in the book to help you

1. Label the following bodies of water:
Pacific Ocean, Indian Ocean, Hudson Bay, Gulf of Mexico, Caribbean Sea
2. With one colored pencil, shade in **Spain**.
3. With the **same color as #2**, trace the route of the following Spanish explorations. Label them.
Columbus, 1492; Balboa, 1513; Cortez, 1519; Ponce de Leon, 1513; Pizarro, 1532; Magellan, 1519; De Soto, 1539; Coronado, 1540
4. With another colored pencil, shade in **Portugal**.
5. With the **same color as #4**, trace the route of the following Portuguese explorations. Label them.
Dias, 1487 (pg 534); da Gama (pg 534), 1497; Cabral, 1500
6. With another colored pencil, shade in **England**.
7. With the **same color as #6**, trace the following routes of English exploration. Label them.
Hudson, 1610; Cabot, 1497; London Company (Smith), 1606; Mayflower, 1620
8. With another colored pencil, shade in **France**.
9. With the **same color as #8**, trace the following French explorations. Label them.
Verrazano, 1524; Cartier, 1534; La Salle, 1682;
10. With another colored pencil, shade in **The Netherlands (AKA Holland, Dutch)**.
11. With the **same color as #10**, trace Hudson's 1509 exploration and label it.
12. **Draw and label** the Line of Demarcation. To its **left write Spain** and to its **right write Portugal**.
13. **Create a key** on the page to indicate the **colors you used** for each country.



Key

- ☐ Spain
- ☐ Portugal
- ☐ England
- ☐ France
- ☐ The Netherlands